

Information Required for Approved "Mobile Slaughter" Site



BC Centre for Disease Control
AN AGENCY OF THE PROVINCIAL HEALTH SERVICES AUTHORITY

Mobile Information

Name of Mobile: _____

Name of Licence Holder: _____

Address: _____

City: _____ Postal Code: _____

Phone Number: _____ Email: _____

Signature of Licence Holder

Date

Proposed Site Information

Name of Property Owner/Lessor: _____


Legal Description of Land: _____

Mailing Address: _____

Phone Number: _____

Description of road access from a common location: _____

The area where the slaughter will take place will be designated as an inspection controlled area during slaughter. The area is to be staked at the corners to clearly illustrate the area. Measurements of this area are to be recorded, from property lines including length and width, etc.

Permission is hereby granted to _____  for access to the above mentioned property for the purpose of providing mobile slaughter services.

Property Owner/Lessor (Signature)

Date

.../2



Information Required for Approved "Mobile Slaughter" Site

- 2 -

Waste Disposal Method:





The mobile licence holder will be responsible for ensuring the method of waste disposal is acceptable to the Ministry of Environment. All solid wastes will be collected in a sanitary manner and then disposed of on site or transported to an acceptable off-site waste disposal site.

Waste water will be collected in tanks mounted on the trailer, and then transported to an acceptable off-site location, or connected to an acceptable on-site waste disposal system.

Property Drawing:

- ▶ draw description of mobile site in box below
- ▶ indicate location of slaughter
- ▶ location of corral and knocking area for red meat slaughter
- ▶ location and handling area for poultry

Use the following symbols for the drawing:

House:		Inspection designated slaughter area:	
Lagoon:		Waste disposal area:	
Power lines:	--pl-pl-pl	Corrals:	--c--c--c
Poultry staging area:	--ps--ps-ps	Knocking Box:	kb—kb kb
Potable Water Lines connecting to Mobile:	PWL—PWL—PWL	Access roads/drive ways:	--a--a--a

Drawing of Property:

